










- | | | | | | |
|----------------------------|---------------------------------|------------------------------------|---|--|--|
| 1. Summit Residence Hall | 7. Natural Resources | 13. Davidson Hall (Library) | 18. Campus Police | 24. Robbins Crossing |  Admissions Office |
| 2. Sycamore Residence Hall | 8. Visual Arts Center | 14. Public Safety Building | 19. Tennis Courts | 25. Baseball and Softball Field |  Bike and Walking Path |
| 3. Equine Arena | 9. John Light Hall (Admissions) | 15. North Residence Hall | 20. Burn Tower | 26. Football Field |  Bike and Foot Bridge |
| 4. Farrier Sciences | 10. Oakley Hall | 16. Downhour Residence Hall | 21. Fleet Garage |  Accessible Parking |  Equine Exercise Fields |
| 5. Horse Barn | 11. Student Activity Center | 17. Hocking Heights Residence Hall | 22. McClenaghan Center for Hospitality Training |  Visitor Parking |  Hocking Parkway |
| 6. Horse Barn | 12. Shaw Laboratory | 23. Nature Center | |  Student Parking |  Loop Road |